



GPS Map
Camera Lite

5JHQ+XH5, Khordha, Odisha 752057, India

Latitude

20.17998697°

Longitude

85.63906257°

Local 11:03:34 AM

GMT 05:33:34 AM

Altitude -14 meters

Wednesday, 04-27-2022



GPS Map
Camera Lite

5JJQ+8PV, Khordha, Odisha 752057, India

Latitude

20.18089055°

Local 10:58:58 AM

GMT 05:28:58 AM

Longitude

85.63907131°

Altitude -19.23 meters

Wednesday, 04-27-2022



5JJQ+QHP, Khordha, Odisha 752057, India

Latitude

20.18153426°

Local 10:51:51 AM

GMT 05:21:51 AM

Longitude

85.63889201°

Altitude -17.74 meters

Wednesday, 04-27-2022



GPS Map
Camera Lite

5JJQ+FMQ Pranath Statue and Garden (PN College), Khordha, Khordha, Odisha 752057, India

Latitude

20.18111521°

Local 10:49:53 AM

GMT 05:19:53 AM

Longitude

85.63907579°

Altitude -16.25 meters

Wednesday, 04-27-2022





GPS Map
Camera Lite

5JJQ+5G8, Khordha, Odisha 752057, India

Latitude

20.18072414°

Local 10:48:39 AM

GMT 05:18:39 AM

Longitude

85.638826°

Altitude -14.49 meters

Wednesday, 04-27-2022



GPS Map
Camera Lite

5JJQ+5J2, Khordha, Odisha 752057, India

Latitude

20.1803564°

Local 10:46:34 AM

GMT 05:16:34 AM

Longitude

85.63929959°

Altitude -16.31 meters

Wednesday, 04-27-2022



GPS Map
Camera Lite

5JJQ+2QV NCC Student's Garden (P.N College), Khurdha, Khordha, Odisha 752057, India

Latitude

20.18033515°

Local 10:46:28 AM


GMT 05:16:28 AM

Longitude

85.63931556°

Altitude -17.41 meters

Wednesday, 04-27-2022



GPS Map
Camera Lite

5JJQ+5J2, Khordha, Odisha 752057, India

Latitude

20.18025559°

Local 10:45:52 AM


GMT 05:15:52 AM

Longitude

85.63918499°

Altitude -16.08 meters

Wednesday, 04-27-2022



GPS Map
Camera Lite

5JHQ+VRW, Khordha, Odisha 752057, India

Latitude

20.17980651°

Local 10:43:00 AM

GMT 05:13:00 AM

Longitude

85.63952987°

Altitude -14.2 meters

Wednesday, 04-27-2022



5JHQ+VRW, Khordha, Odisha 752057, India

Latitude

20.17978343°

Local 10:43:36 AM

GMT 05:13:36 AM

Longitude

85.63939684°

Altitude -10.61 meters

Wednesday, 04-27-2022



GPS Map
Camera Lite

5JHQ+VRW, Khordha, Odisha 752057, India

Latitude

20.17979106°

Local 10:43:20 AM

GMT 05:13:20 AM

Longitude

85.63942332°

Altitude -11.71 meters

Wednesday, 04-27-2022



GPS Map
Camera Lite

5JHQ+VRW, Khordha, Odisha 752057, India

Latitude

20.17980706°

Longitude

85.63953005°

Local 10:42:51 AM
GMT 05:12:51 AM

Altitude -14.18 meters
Wednesday, 04-27-2022



GPS Map
Camera Lite

5JHQ+VRW, Khordha, Odisha 752057, India

Latitude

20.17982279°

Local 10:42:38 AM

GMT 05:12:38 AM

Longitude

85.63955047°

Altitude -13.35 meters

Wednesday, 04-27-2022





GPS Map
Camera Lite

5JJQ+3XP, Khordha, Odisha 752057, India

Latitude

20.18023135°

Local 10:40:09 AM

GMT 05:10:09 AM

Longitude

85.63975641°

Altitude -14.23 meters

Wednesday, 04-27-2022



GPS Map
Camera Lite

5JHR+VHC, Khordha, Odisha 752057, India

Latitude

20.17944389°

Local 10:33:42 AM

GMT 05:03:42 AM


Longitude

85.64103666°

Altitude -12.93 meters

Wednesday, 04-27-2022



 **GPS Map Camera**



Khordha, Odisha, India
5JJQ+3XP, Khordha, Odisha 752057, India
Lat 20.180135°
Long 85.639993°
22/07/24 05:27 PM GMT +05:30



GPS Map
Camera Lite

5JJQ+FMQ Prananath Statue and Garden (PN
College), Khordha, Khordha, Odisha 752057,
India

Latitude

20.18120471°

Local 10:51:11 AM

GMT 05:21:11 AM

Longitude

85.63894662°

Altitude -25.91 meters

Wednesday, 04-27-2022



GPS Map
Camera Lite

5JJQ+FMQ Pranath Statue and Garden (PN College), Khordha, Khordha, Odisha 752057, India

Latitude

20.18098276°

Local 10:49:13 AM

GMT 05:19:13 AM

Longitude

85.63896236°

Altitude -16.48 meters

Wednesday, 04-27-2022



GPS Map
Camera Lite

5JJQ+5J2, Khordha, Odisha 752057, India

Latitude

20.18041348°

Local 10:47:02 AM

GMT 05:17:02 AM

Longitude

85.63925478°

Altitude -17.03 meters

Wednesday, 04-27-2022



GPS Map
Camera Lite

5JJQ+5J2, Khordha, Odisha 752057, India

Latitude

20.1804949°

Local 10:47:42 AM

GMT 05:17:42 AM

Longitude

85.6390831°

Altitude -14.88 meters

Wednesday, 04-27-2022



GPS Map
Camera Lite

5JJQ+5J2, Khordha, Odisha 752057, India

Latitude

20.18035928°

Longitude

85.63930097°

Local 10:46:39 AM

GMT 05:16:39 AM

Altitude -15.91 meters

Wednesday, 04-27-2022



GPS Map
Camera Lite

5JJQ+5J2, Khordha, Odisha 752057, India

Latitude

20.18025803°

Longitude


85.63918427°

Local 10:45:48 AM

GMT 05:15:48 AM

Altitude -15.28 meters

Wednesday, 04-27-2022



GPS Map
Camera Lite

5JHQ+RPP, Khordha, Odisha 752057, India

Latitude

20.17976152°

Longitude

85.63937841°

Local 10:43:45 AM

GMT 05:13:45 AM

Altitude -11.94 meters

Wednesday, 04-27-2022



GPS Map
Camera Lite

5JHQ+VRW, Khordha, Odisha 752057, India

Latitude

20.17992303°

Longitude

85.63961568°

Local 10:42:26 AM

GMT 05:12:26 AM

Altitude -14.85 meters

Wednesday, 04-27-2022



GPS Map
Camera Lite

5JHQ+VRW, Khordha, Odisha 752057, India

Latitude

20.17997701°

Longitude

85.63967949°

Local 10:42:13 AM

GMT 05:12:13 AM

Altitude -14.47 meters

Wednesday, 04-27-2022



5JHQ+XH5, Khordha, Odisha 752057, India

Latitude

20.17998684°

Longitude

85.63906327°

Local 11:03:30 AM

GMT 05:33:30 AM

Altitude -13.2 meters

Wednesday, 04-27-2022