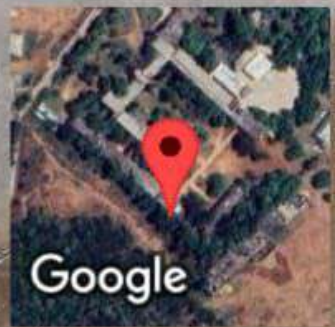





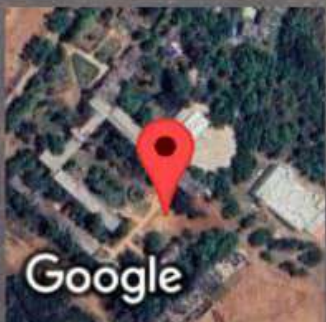
GPS Map Camera

Khordha, Odisha, India
5JJQ+2QV NCC Student's Garden (P.N College), Khurdha, Khordha, Odisha
752057, India
Lat 20.179912°
Long 85.639389°
28/07/23 02:55 PM GMT +05:30






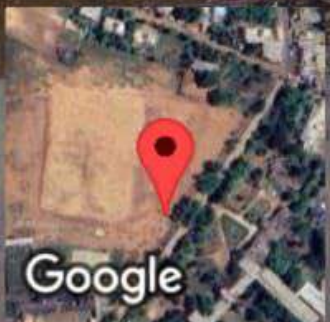
 GPS Map Camera



Khordha, Odisha, India
5JJQ+5J2, Khordha, Odisha 752057, India
Lat 20.180205°
Long 85.639092°
28/07/23 02:49 PM GMT +05:30



 GPS Map Camera



Khordha, Odisha, India

5JJQ+FMQ Prananath Statue and Garden (PN College), Khordha, Khordha, Odisha 752057, India

Lat 20.181434°

Long 85.638714°

28/07/23 02:30 PM GMT +05:30

Google



INAUGURATION OF
WATER PURIFIER PLANT
 THROUGH AIR
 WATER AND SUNLIGHT PROCESS
 By
Sri. Jyotindra Nath Mitra
 Member M.L.A. Khordha
 President, Governing Body
 Pratap College (Autonomous) Khordha
 City of Cuttack, 1972
 A. S. Das, Chairman
Major Khiron Prasad Mohanty
 Director, State Water Board
Dr. Ajanta Satapathy
 Director, State Water Board
Dr. Priyanka Mohanty
 Director, State Water Board

 **GPS Map Camera**

Khordha, Odisha, India
5JHQ+RVM, Khordha, Odisha 752057, India
Lat 20.179755°
Long 85.639695°
22/07/24 06:05 PM GMT +05:30

Google



 GPS Map Camera

Khordha, Odisha, India

5JHQ+RVM, Khordha, Odisha 752057, India


Lat 20.179755°

Long 85.639695°

22/07/24 06:04 PM GMT +05:30

Google




 **GPS Map Camera**



Khordha, Odisha, India
5JHQ+RVM, Khordha, Odisha 752057, India
Lat 20.179755°
Long 85.639695°
22/07/24 05:59 PM GMT +05:30

Google




 GPS Map Camera

Khordha, Odisha, India
5JHQ+MV3, Khordha, Odisha 752057, India
Lat 20.178944°
Long 85.639794°
22/07/24 05:54 PM GMT +05:30

Google



 **GPS Map Camera**




Khordha, Odisha, India
5JHQ+MV3, Khordha, Odisha 752057, India
Lat 20.178944°
Long 85.639794°
22/07/24 05:36 PM GMT +05:30



 GPS Map Camera

Khordha, Odisha, India
5JHQ+MV3, Khordha, Odisha 752057, India
Lat 20.178944°
Long 85.639794°
22/07/24 05:33 PM GMT +05:30





 **GPS Map Camera**

Khordha, Odisha, India
5JHQ+RVM, Khordha, Odisha 752057, India
Lat 20.179755°
Long 85.639695°
22/07/24 06:05 PM GMT +05:30

